



Williamson County Pre-Disaster Mitigation Plan

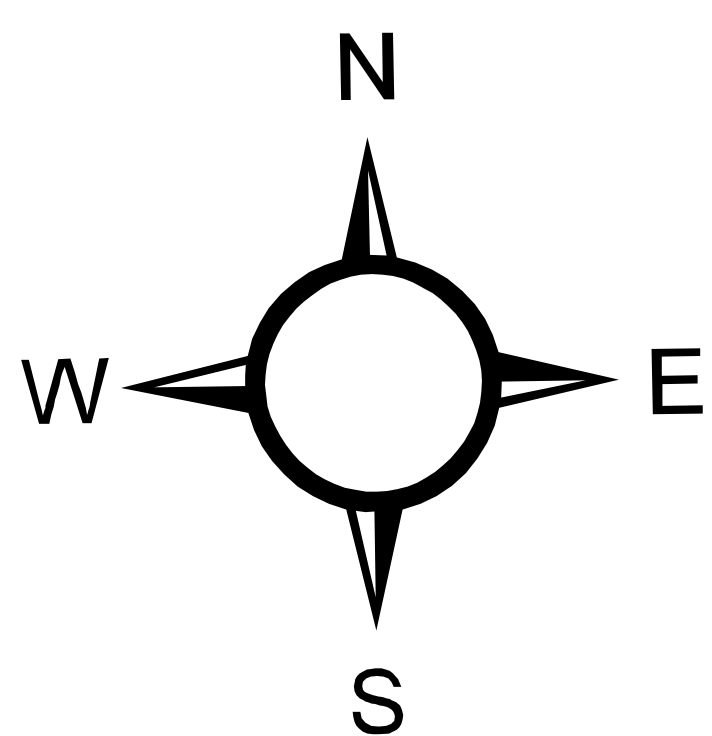
 **Williamson County
Emergency Management
Agency**
8805 EMA Road
Marion, IL 62959

 **Greater Egypt Regional
Planning and Development
Commission**
608 E College Street
Carbondale, IL 62901

 **The Polis Center
IUPUI**
1200 Waterway Blvd.
Indianapolis, IN 46202

 **Department of Geology
Southern Illinois University
Carbondale**
1259 Lincoln Drive
Carbondale, IL 62901

Critical Facilities Map



Legend

- | | | | | |
|----------------------------|-------------------------|------------------------|----------------------|------------------------------|
| Care Facility | Airport | Hazardous Material | Interstate | City |
| Emergency Operation Center | Bridge | Natural Gas Facility | Expressway | Lake |
| Fire Station | Bus Facility | Potable Water Facility | State/County Highway | River |
| Police Station | Dams | Rail Facility | Local Road | Approximate Siren Alert Area |
| School | Electric Power Facility | Wastewater Facility | Railroad | |
| Siren | Communication Tower | User Defined | | |