



Williamson County Pre-Disaster Mitigation Plan



Williamson County
Emergency Management
Agency
8805 EMA Road
Marion, IL 62959



Greater Egypt Regional
Planning and Development
Commission
608 E College Street
Carbondale, IL 62901

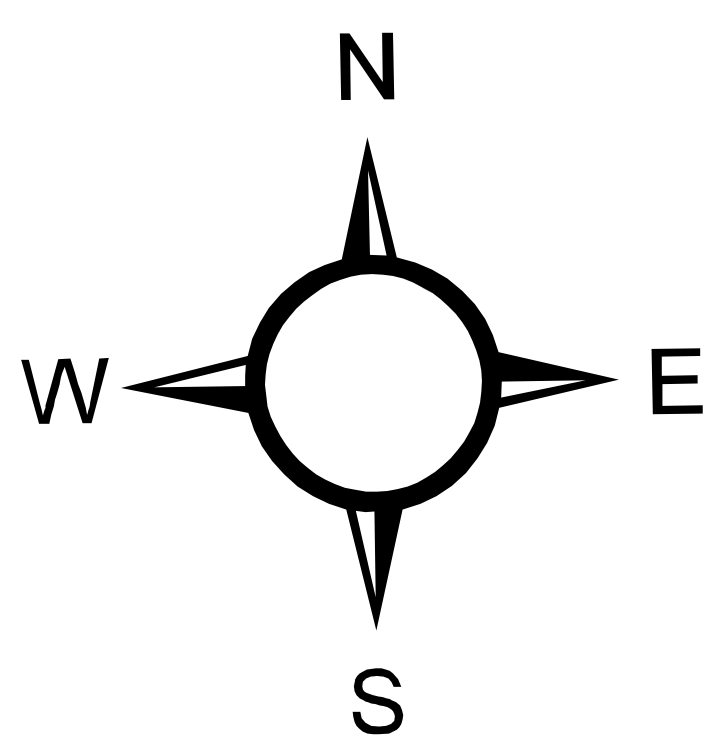


The Polis Center
IUPUI
1200 Waterway Blvd.
Indianapolis, IN 46202



Department of Geology
Southern Illinois University
Carbondale
1259 Lincoln Drive
Carbondale, IL 62901

Critical Facilities Map



Legend

- | | | | | |
|--|--|---|---|---|
| <ul style="list-style-type: none"> + Care Facility * Emergency Operation Center ⚡ Fire Station 🚓 Police Station 🎓 School 📢 Siren | <ul style="list-style-type: none"> ✈️ Airport x Bridge 🚌 Bus Facility 🏗️ Dams ⚡ Electric Power Facility 📡 Communication Tower | <ul style="list-style-type: none"> ⚠️ Hazardous Material 🔥 Natural Gas Facility 💧 Potable Water Facility 🚆 Rail Facility 🗑️ Wastewater Facility * User Defined | <ul style="list-style-type: none"> — Interstate — Expressway — State/County Highway — Local Road — Railroad | <ul style="list-style-type: none"> ○ City 🌊 Lake ~ River ○ Approximate Siren Alert Area |
|--|--|---|---|---|